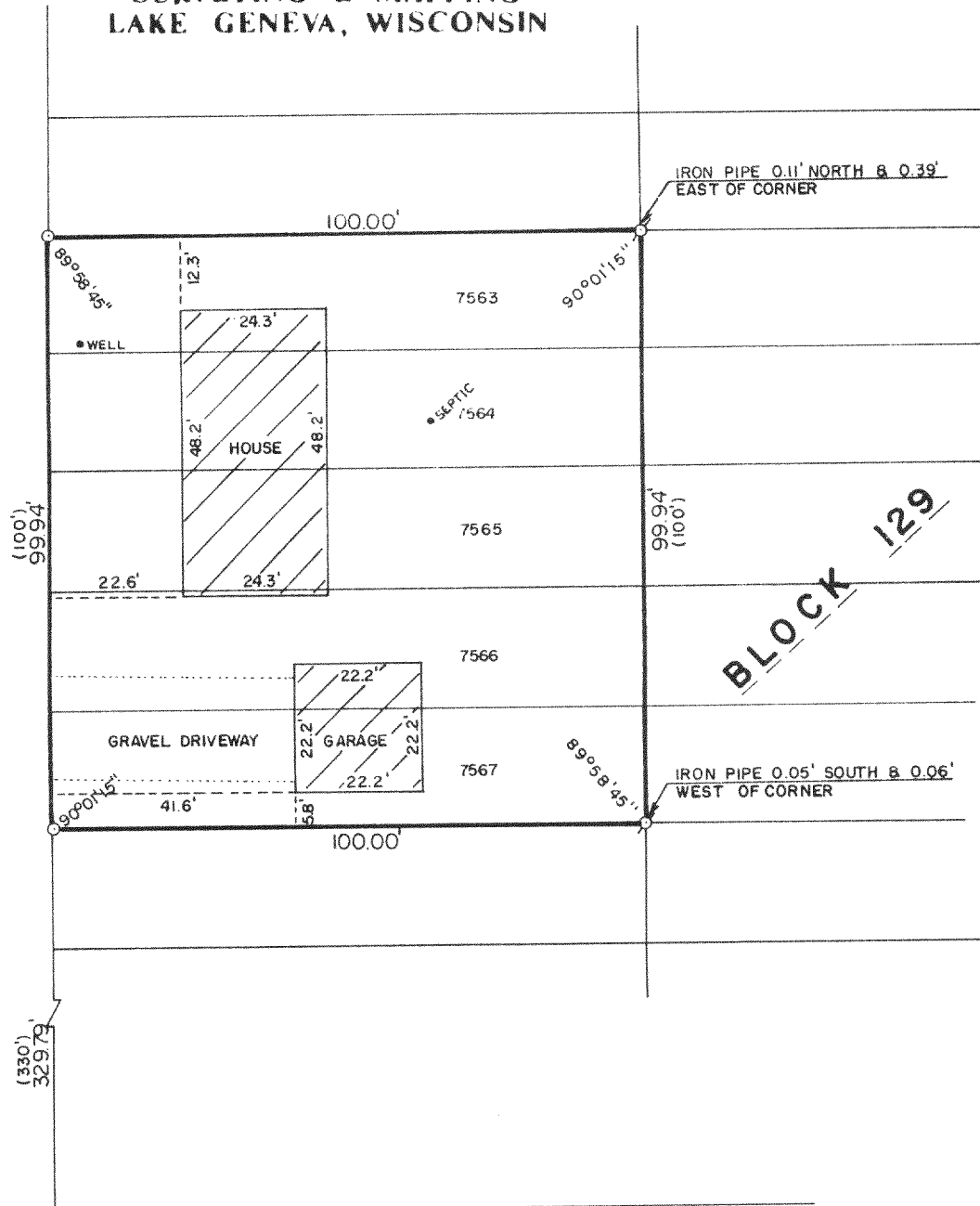


WALWORTH COUNTY
SURVEYING & MAPPING
LAKE GENEVA, WISCONSIN

POPLAR ROAD




BLOCK 129


LONGFELLOW DRIVE

PLAT OF SURVEY OF

LOTS 7563-7567, BLOCK 129 OF LAKE
COMO BEACH SUBDIVISION, LOCATED IN
T 2 N, R 17 E, WALWORTH COUNTY,
WISCONSIN.



ORDERED BY: JANIE G. LARSON
RT. 4, BOX 845
LAKE GENEVA, WISCONSIN
53147



SCALE: 1"=30'

⊙ - IRON PIPE FOUND
○ - IRON ROD PLACED
() - RECORDED AS

I HEREBY CERTIFY THAT I HAVE SURVEYED THE ABOVE DESCRIBED PROPERTY AND THAT THE ABOVE MAP IS A TRUE REPRESENTATION THEREOF AND SHOWS THE SIZE AND LOCATION OF THE PROPERTY, ITS EXTERIOR BOUNDARIES, THE LOCATION OF ALL VISIBLE STRUCTURES AND DIMENSIONS OF ALL PRINCIPAL BUILDINGS THEREON, BOUNDARY FENCES, APPARENT EASEMENTS AND ROADWAYS AND VISIBLE ENCROACHMENTS, IF ANY.

THIS SURVEY IS MADE FOR THE EXCLUSIVE USE OF THE PRESENT OWNERS OF THE PROPERTY, AND ALSO THOSE WHO PURCHASE, MORTGAGE, OR GUARANTEE THE TITLE THERE TO WITHIN ONE (1) YEAR FROM DATE HEREOF.

Robert M. Baerenwald
ROBERT M. BAERENWALD
WISCONSIN REGISTERED LAND SURVEYOR, S-1508

Nov. 24, 1988
DATE JOB NO. 1747

NOTE: THIS IS NOT A CERTIFIED COPY UNLESS SEALED.